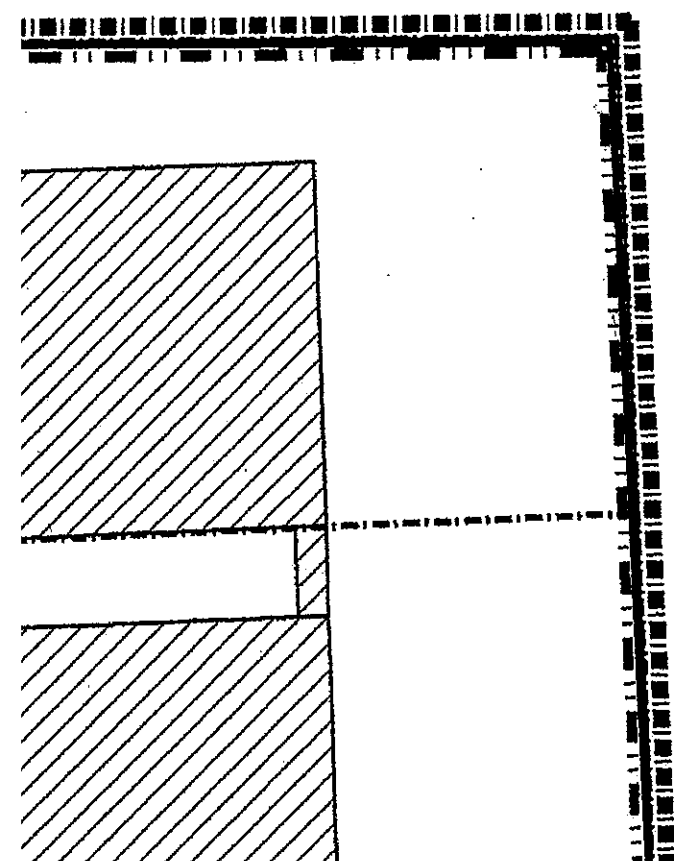
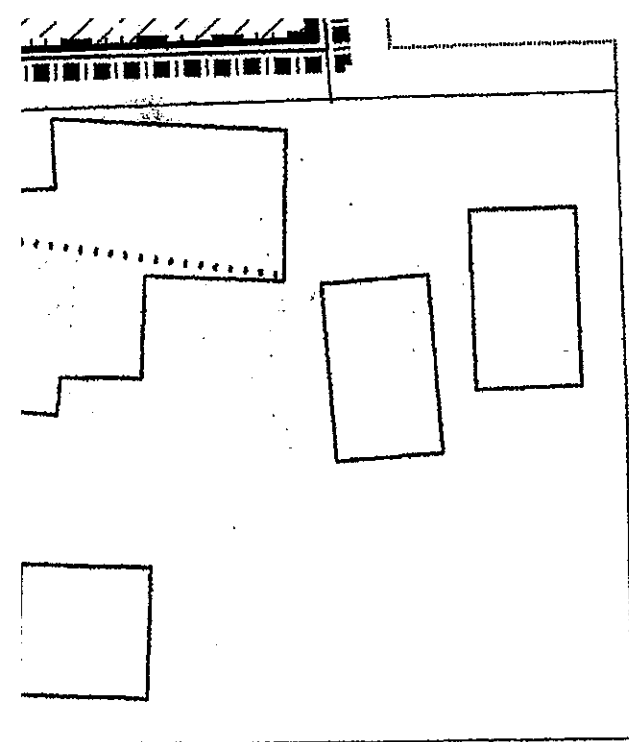


TAB. 1 DIMENSIONAMENTO DELLA SUPERFICIE FONDIARIA DEI LOTTI  
 - SUPERFICIE COPERTA DEI FABBRICATI

A.U.A.	LOTTO	SUPERFICIE LOTTI	SUPERFICIE TOT. A.U.A.	SUPERFICI CAPANNONI	SUPERFICI CAPANNONI PER A.U.A.
1° COMPARTO					
2° COMPARTO					
A.U.A. B	A1	1.653		580	
	A2	1.290		617	
	A3	1.264		612	
	A4	1.968		612	
			6.175		2.421
A.U.A. B	B5	2.091		752	
	B6a	1.449		679	
	B6b	1.912		617	
			5.452		2.048
A.U.A. C	C7a	1.211		501	
	C7b	1.400		501	
	C8	2.076		952	
	C9	2.306		852	
			6.993		2.806
A.U.A. D	D10	2.167		1.116	
	D11	2.761		1.116	
			4.928		2.232
A.U.A. E	E12	1.698		652	



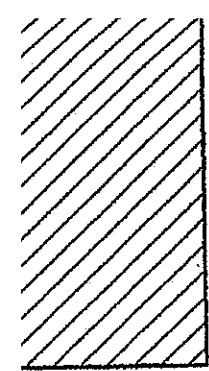
TAB
VERI
Standard ag
Strade inter
Marciapiede
VERE
Verde di ris



A.U.A. D	D10	2.167	1.116	
	D11	2.761	1.116	
			4.928	2.232
A.U.A. E	E12	1.698	652	
	E13	1.630	787	
	E14	1.344	648	
	E15	1.470	648	
	E16	1.600	641	
			7.742	3.376
A.U.A. F	F17	2.509	873	
	F18	1.849	794	
	F19	1.913	826	
	F20	1.797	644	
			8.068	3.137
A.U.A. G	G21	2.621	1.561	
	G22	2.505	796	
	G23	5.581	2.476	
	G24	2.964	1.114	
			13.671	5.947
A.U.A. H	H25	1.770	691	
			1.770	691
A.U.A. I	I26	1.195	594	
	I27	1.196	594	
	I28	1.203	599	
	I29	2.034	810	
			5.628	2.597
A.U.A. L	L30	1.981	659	
	L31	2.058	770	
	L32	2.286	756	
			6.325	2.185

VERDE
Verde di ris
Pista ciclab
Verde attre
Parcheggi
TOTALI
15
9
3





			12.106		4.525
			78.858		31.965
3 Comparto					
A.U.A. Q	Q39	3.073		1.228	
			3.073		1.228
A.U.A. R	R40a	1.428		540	
	R40b	1.636		540	
			3.064		1.080
A.U.A. P	P38	2.958		900	
			2.958		900
			9.095		3208
4 Comparto	N37	3.126		1.098	
A.U.A. O			3.126		1.098
(ex umi S)	N35	2.907		1.029	
			2.907		1.029
			6.033		2.127
5 Comparto					
A.U.A. N					
(ex umi O)	N36	3.153		1.113	
			3.153		1.113
			97.139	38.413	38.413
			TOTALE A.U.A.	TOTALE SUPERFICIE COPERTA PER LOTTO	TOTALE SUPERFICIE COPERTA PER A.U.A.

12.304
3.633
5.233
21.171
STA
6.952
18.110
3.613
3.244
31.919
3.264

V

Pista